

Building Directory, continued

(See map, reverse)

28. Vacant, 5301-03 Holmes St.
29. Center for Creative Studies, 5305-07 Holmes St.
30. Berkley Child and Family Development Center, 1012 E. 52nd St.
31. College of Arts and Sciences Continuing Education, 5300 Rockhill Rd. (covered by Hub)
36. Department of Criminal Justice & Criminology, 5215 Rockhill Rd.
37. African American History and Culture House, 5245 Rockhill Rd.
38. International Student Affairs, 5235 Rockhill Rd.
39. Institute for Professional Preparation, 5322 Troost Ave.
43. Research Services, 5211 Rockhill Rd.
44. CB Annex, 5014 Rockhill Rd.
46. General Services Building, 1011 E. 51st St.
47. Old Maintenance Building, 801 E. 51st St.
49. Cooling Plant, 5130 Troost Ave.
53. Music Department, 5301 Charlotte St. (covered by Hub)
60. Chancellor's Residence, 5106 Cherry St.
61. Toy and Miniature Museum, 5235 Oak St.

UMKC Volker Campus Bicycle Map

This map is intended to help you find the safest and quickest route to your destination on campus. We hope this map will help you enjoy cycling on the UMKC campus.

This map will be updated on a regular basis to reflect changed conditions. But please remember that traffic and roadway conditions can vary by time of day and season. If you have any suggestions, please call 816-561-1087.



UMKC Clean Commute challenges the students, staff and faculty of UMKC to reduce single occupancy vehicle trips to and from campus by using alternative modes of transportation such as bicycles, walking and mass transit, as part of a larger effort to “green” the campus.

The Basics

- **Always wear a helmet.** Helmets save lives! Head injuries cause about 75 percent of the approximately 700 bicycling-related fatalities every year in the U.S. Wearing a CPSC-certified helmet can reduce the risk of head injuries by 85 percent. Ask your local bike shop for advice on a good model and fit.
- **Be visible.** Wear white or bright colors. A front light and rear reflector are required at night.
- **Obey all traffic signs and signals.** For safety, bicyclists must follow the same rules of the road as motorists.
- **Ride with traffic.** Ride on the right side of the road with traffic, not against it. Motorists expect bicyclists to be going in the same direction they are.
- **Ride in a straight line.** Don't weave in and out of traffic or between parked cars. Be predictable.
- **Use hand signals.** Let other road users know what you are going to do.

Theft Prevention

Most bike thefts are due to unlocked or improperly locked bikes. Follow these tips to help prevent your bike from being stolen:

- **Never leave your bike unlocked,** not even for a second.
- **Always use a high quality U-lock or chain.** For added security, use both.
- **Always lock the frame and front wheel to either a rack or pole.**
- **For extra security, remove the front wheel** and lock it with the frame and rear wheel.

Bike + Bus = a Great Combination!

Biking is a healthy, enjoyable way to travel. Extend the distance you can travel whether you are commuting to work, riding your bike for recreation or running errands by linking up with a bus or vanpool, or cycling to a nearby bus stop and locking your bike securely while busing the rest of the way to your destination.

Easy directions for loading your bike on the bus can be found at:

www.kcata.org/rider_guide/bike_n_bus_how_to_load_your_bike/

State and campus bicycling laws can be found here:

<http://mobikefed.org/files/modot-bicycle-statutes-flyer-8-2005.pdf>

www.umkc.edu/adminfinance/police/tips/BikeSafety.asp

Local Bike Clubs and Organizations:

Greater Kansas City Bicycle Federation

www.kcbikefed.org

Kansas City Bicycle Club
www.kcbc.org

Missouri Bicycle Federation, Inc.
www.mobikefed.org

816 bicycle collective
www.myspace.com/the816bicyclecollective

League of American Bicyclists
www.bikeleague.org

UMKC Clean Commute is a program of Bridging The Gap in partnership with the University of Missouri - Kansas City. For more information, visit www.bridgingthegap.org.

















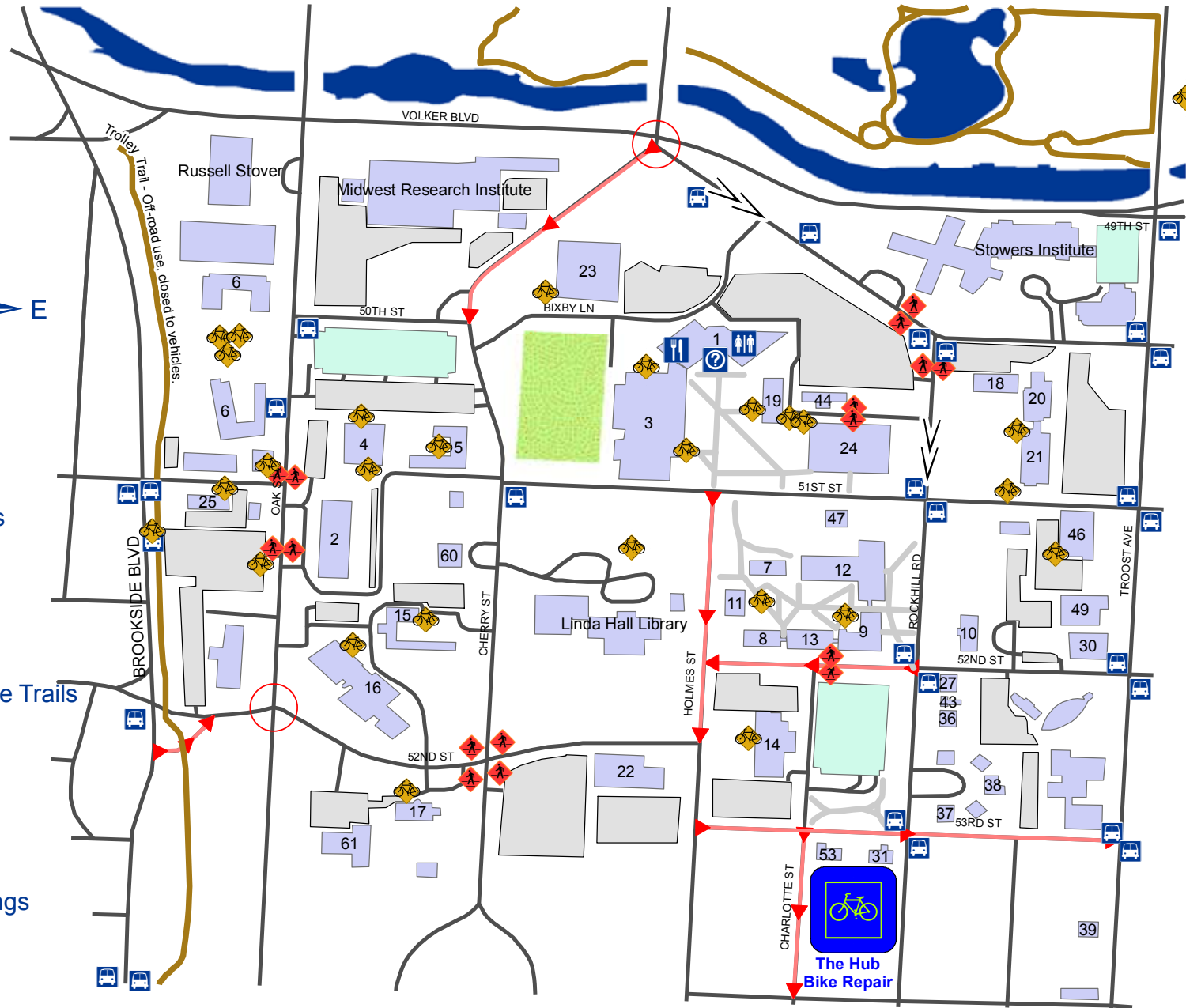


University of Missouri-Kansas City Volker Campus Bike Map



Legend

-  Bike Caution Areas
-  Steep Roads
-  Bike Racks
-  Bus Stops
-  Off-Road, Multi-Use Trails
-  Campus Pathways
-  Food
-  Information
-  Toilets
-  Pedestrian Crossings
-  One Way Roads
-  Parking Structures
-  Parking Lots
-  Buildings



Always use protective headgear!



Building Directory

University of Missouri-Kansas City, Volker Campus map

1. University Center/Bookstore, 5000 Rockhill Rd.
2. Administrative Center, 5115 Oak St.
3. Swinney Recreation Center, 5030 Holmes St.
4. Oak Street Residence Hall, 5051 Oak St.
5. Cherry Street Residence Hall, 5030 Cherry St.
6. Oak Place Apartments, 5050 Oak St.
7. Scofield Hall, 711 E. 51st St.
8. Manheim Hall, 710 E. 52nd St.
9. Haag Hall, 5120 Rockhill Rd.
10. Cockefair Hall, 5121 Rockhill Rd.
11. Newcomb Hall, 5123 Holmes St.
12. Flarsheim Building, 5110 Rockhill Rd.
13. Royall Hall, 800 E. 52 St.
14. Grant Hall, 5228 Charlotte St.
15. Henry W. Bloch School of Business and Public Administration, 5110 Cherry St.
16. Law School, 500 E. 52nd St.
17. Epperson House, 5200 Cherry St.
18. Katz Hall, 5005 Rockhill Rd.
19. Fine Arts Building, 5015 Holmes St.
20. Biological Sciences, 5007 Rockhill Rd.
21. Spencer Chemistry Building, 5009 Rockhill Rd.
22. School of Education, 615 E. 52nd St.
23. James C. Olsen Performing Arts Center, 4949 Cherry St.
24. Miller Nichols Library, 800 E. 51st St.
25. 51st Street Annex, 301 E. 51st St.
27. Writing Center, 5201 Rockhill Rd.